

FUEL CANOPY WEST ELEVATION
1/8"=1'-0"



FUEL CANOPY SOUTH ELEVATION
1/8"=1'-0"

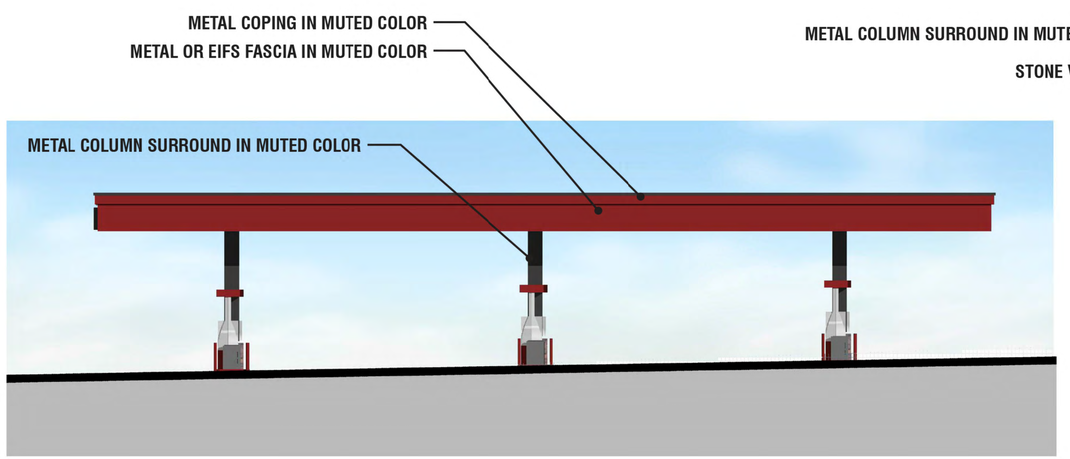

FUEL CANOPY EAST ELEVATION
1/8"=1'-0"

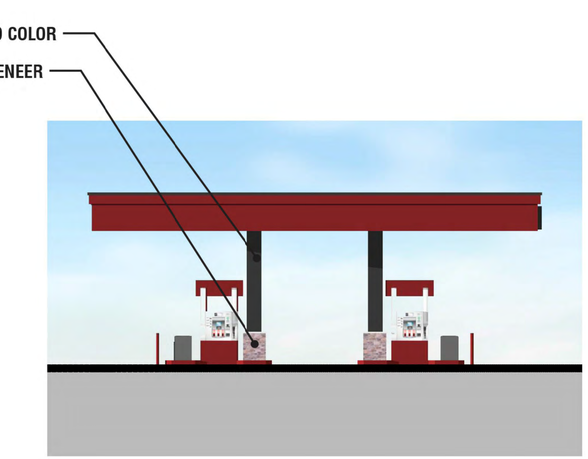

FUEL CANOPY NORTH ELEVATION
1/8"=1'-0"

KEY PLAN

Bignell Watkins Hasser
ARCHITECTS P.C.

GENERAL NOTES

1. THE INFORMATION SHOWN ON THIS SHEET IS FOR ILLUSTRATIVE PURPOSES ONLY

Dewberry
Dewberry Consultants LLC
1503 Edwards Ferry Road
Leesburg, Virginia 20176
Phone 703.771.8004 Fax 703.771.4091
www.dewberry.com

ELEVATIONS
SERVICE STATION CANOPY

SUPPLEMENTAL DOCUMENTS
FOR REFERENCE ONLY

POTOMAC STATION
MARKETPLACE
TLZM-2014-0001
TOWN OF LEESBURG LOUDOUN COUNTY, VIRGINIA

PARCEL DESCRIPTION
TAX MAP: 49 ((38)) PARCEL B-1-A2 & A-1-A
MCPI: 148-27-3578 & 148-37-4614
PARCEL OWNER: POTOMAC STATION MIXED USE, LLC

REVISION BLOCK
07/27/15 - PC PUBLIC HEARING REVISIONS
08/24/15 - PC WORK SESSION REVISIONS
09/21/15 - PRN ZONING REVISIONS
10/28/15 - PLANNING COMMISSION REVISIONS

DRAWN BY: RTB
CHECKED BY: WEF
DATE: APRIL 3, 2015
SCALE: AS NOTED

SHEET:
SD.1a OF SD.12

FILE NO. RZ-145-LC

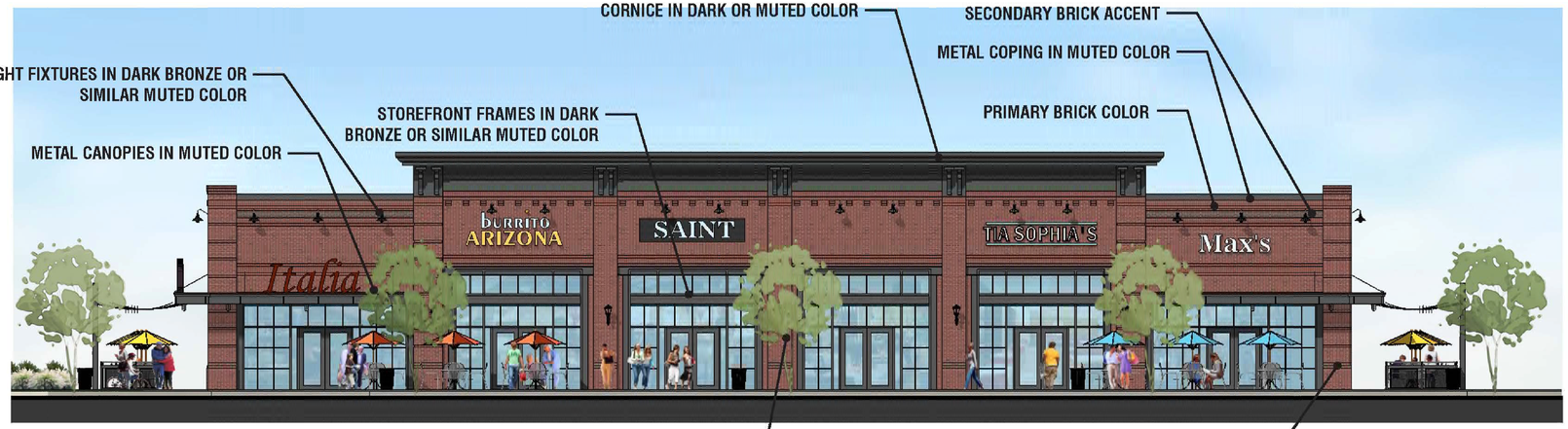

BUILDING B SOUTH ELEVATION
1/8"=1'-0"

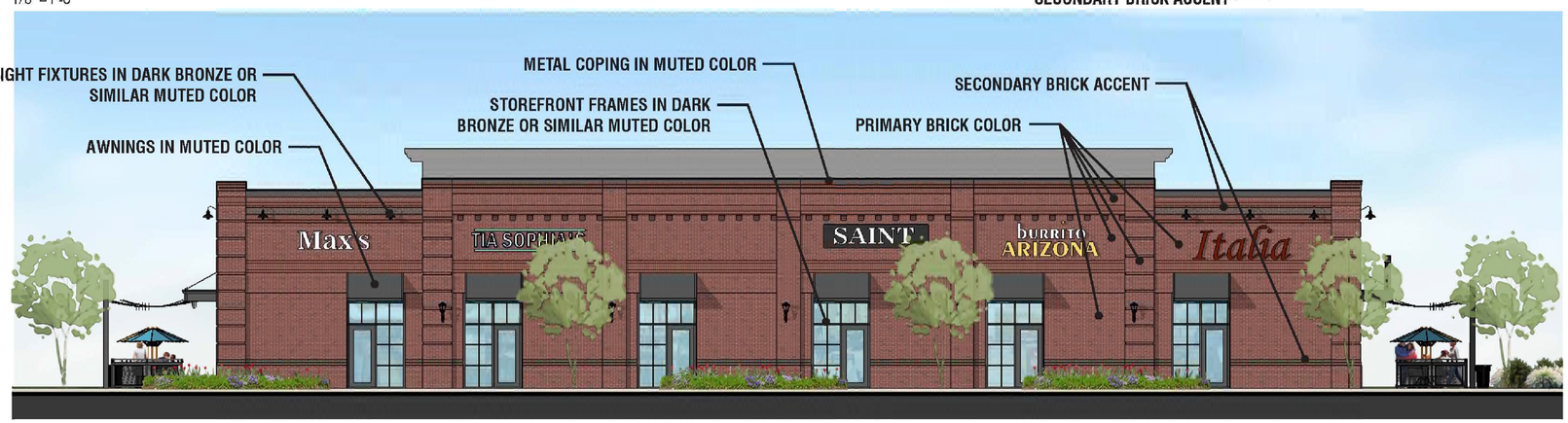

BUILDING B NORTH ELEVATION
1/8"=1'-0"

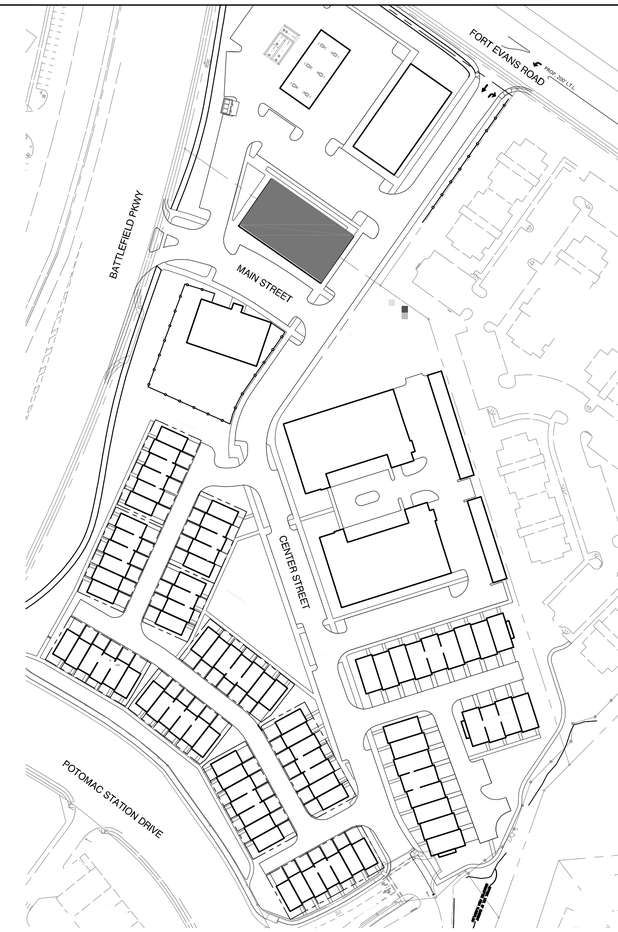

KEY PLAN

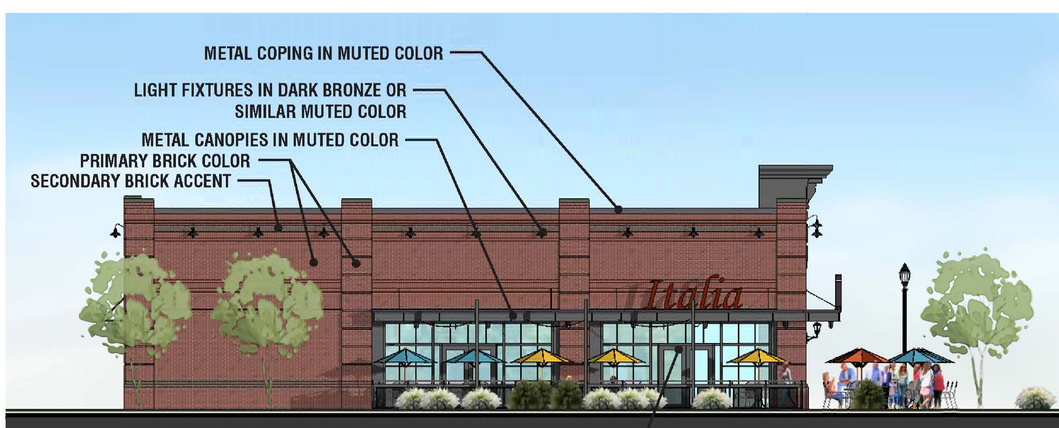

BUILDING B WEST ELEVATION
1/8"=1'-0"

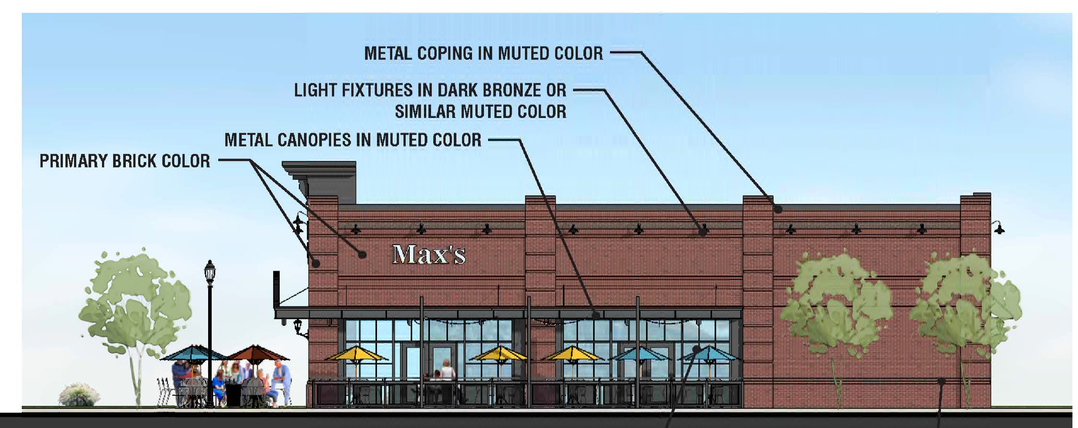

BUILDING B EAST ELEVATION
1/8"=1'-0"

GENERAL NOTES

1. THE INFORMATION SHOWN ON THIS SHEET IS FOR ILLUSTRATIVE PURPOSES ONLY

Bignell Watkins Hasser
ARCHITECTS P.C.

Dewberry
Dewberry Consultants LLC
1503 Edwards Ferry Road
Leesburg, Virginia 20176
Phone 703.771.8004 Fax 703.771.4091
www.dewberry.com

ELEVATIONS - BUILDING 'B'

SUPPLEMENTAL DOCUMENTS FOR REFERENCE ONLY

POTOMAC STATION MARKETPLACE

TLZM-2014-0001

TOWN OF LEESBURG LOUDOUN COUNTY, VIRGINIA

PARCEL DESCRIPTION
TAX MAP: 49 [38B] PARCEL B-1A2 & A-1A
MCPI: 148-27-3578 & 148-37-4614
PARCEL OWNER: POTOMAC STATION MIXED USE, LLC

REVISION BLOCK
07/27/15 - PC PUBLIC HEARING REVISIONS
08/24/15 - PC WORK SESSION REVISIONS
09/21/15 - PRN ZONING REVISIONS
10/28/15 - PLANNING COMMISSION REVISIONS

DRAWN BY: RTB
CHECKED BY: WEF
DATE: APRIL 3, 2015
SCALE: AS NOTED

SHEET:
SD.2 OF SD.12

FILE NO. RZ-145-LC